

DEC 4 1968

WRJ-25-68

STATE OF COLORADO
DIVISION OF WATER RESOURCES
OFFICE OF THE STATE ENGINEER

RECEIVED

JUL 30 1968
WATER SECT.
COLORADO
STATE ENGINEER

Index No.	3203
IDWD	1-1
Use	1
Registered	

MAP AND STATEMENT FOR WATER WELL FILING

PERMIT NUMBER 34309

WELL LOCATION 44
Morgan County

STATE OF COLORADO)
COUNTY OF Morgan) SS

Know all men by these presents: That the undersigned

Weldon Valley School,

claimant(s), whose address is _____,

City Weldon, Colorado, states:

Claimant(s) is (are) the owner(s) of the well described hereon;

the total number of acres of land to be irrigated from this well

is _____; work was commenced on this well by actual construction

25 day of June, 19 68;

the yield to be used from said well is 30 (gpm), for

which claim is hereby made for Domestic purposes;

that the average annual amount of water to be diverted is

_____ acre-feet; and that the aforementioned

statements are made and this map and statement are filed in

compliance with the law.

X
Claimant(s) _____

Subscribed before me on this _____ day of

_____, 19 _____.

My commission expires _____

Notary Public _____

WELL DATA

Date Completed June 26, 1968

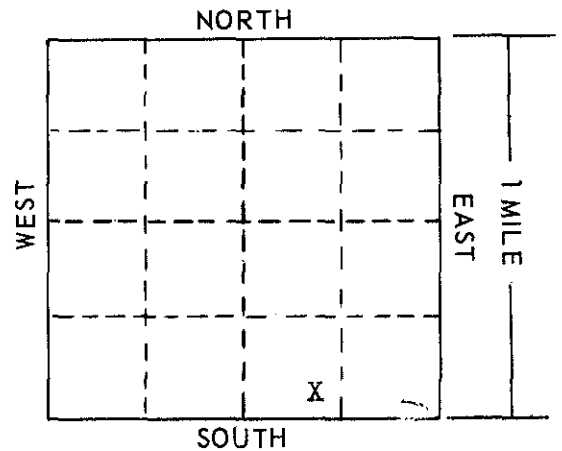
Static Water Level 6 ft.

Total Depth 29 ft.

SW 1/4 of SE 1/4, sec. 34

T. 5 N R. 59 W, 6 P.M.

INDICATE WELL LOCATION ON DIAGRAM



WELL SHALL BE LOCATED WITH REFERENCE TO GOVERNMENT SURVEY CORNERS OR MONUMENTS, OR SECTION LINES BY DISTANCE AND BEARING.

100 ft. from South section line. (North or South)

1370 ft. from East section line. (East or West)

Ground Water Basin South Platte River

Water Management _____

District _____

Domestic wells may be located by the following:

LOT _____, BLOCK _____

SUBDIVISION _____

FILING # _____

ACCEPTED FOR FILING IN THE OFFICE OF THE STATE ENGINEER OF COLORADO ON THIS

_____ DAY OF _____, 19 _____.

State Engineer

FORM TO BE MADE OUT IN QUADRUPPLICATE: WHITE FORM MUST BE AN ORIGINAL COPY ON BOTH SIDES AND SIGNED.

WHITE copy & GREEN copy must be filed with the State Engineer within 30 days after well is completed. PINK copy is for the Owner & YELLOW copy is for the Driller.

FORM NO. 7
GWS-11
07/93

STATE OF COLORADO
OFFICE OF THE STATE ENGINEER
818 Centennial Bldg., 1313 Sherman St., Denver, Colorado 80203
(303) 866-3581

For Office Use only

RECEIVED
JUN 06 1997

WATER RESOURCES
STATE ENGINEER
COLO

PRIOR TO COMPLETING FORM, SEE INSTRUCTIONS ON REVERSE SIDE

CHANGE IN OWNERSHIP/ADDRESS / LOCATION

WELL PERMIT, LIVESTOCK TANK OR EROSION CONTROL DAM

1. **NEW OWNER**

NAME(S) Jim & Tom Degarhart

Mailing Address 23999 Rd 11

City, St. Zip Weldona, Co.

Phone (970) 645-2276

2. **THIS CHANGE IS FOR ONE OF THE FOLLOWING:**

WELL PERMIT NUMBER 13092 R

LIVESTOCK WATER TANK NUMBER

EROSION CONTROL DAM NUMBER

3. **WELL LOCATION:** COUNTY Morgan OWNER'S WELL DESIGNATION irrigation

(Address) (City) (State) (Zip)

SE 1/4 of the SW 1/4, Sec. 34 Twp. 5 N. or S., Range 59 E. or W. 6th P.M.

Distances from Section Lines Ft. from N. or S. Line, Ft. from E. or W. Line.

Subdivision Lot Block Filing (Unit)

4. **LIVESTOCK TANK OR EROSION CONTROL DAM LOCATION:** COUNTY

1/4, Sec. Twp. N. or S., Range E. or W. P.M.

5. The above listed owner(s) say(s) that he (they) own the structure described herein.
The existing record is being amended for the following reason(s):

Change in name of owner. Change in mailing address. Correction of location.

6. I (we) have read the statements made herein, know the contents thereof, and state that they are true to my (our) knowledge.
[Pursuant to Section 24-4-104 (13)(a) C.R.S., the making of false statements herein constitutes perjury in the second degree and is punishable as a class 1 misdemeanor.]

Name/Title (Please type or print) <u>Jim & Tom Degarhart</u>	Signature <u>Jim Degarhart</u>	Date <u>4/9/97</u>
---	-----------------------------------	-----------------------

FOR OFFICE USE ONLY

ACCEPTED AS A CHANGE IN OWNERSHIP AND/OR MAILING ADDRESS.

Hal D. Simpson
State Engineer

Landy Johnson
By

JUL 22 1997
Date

Court Case No. Div. 1 Co. 44 WD 01 Basin MD Use

RECEIVED

APR 27 1960

STATE OF COLORADO
DIVISION OF WATER RESOURCES
OFFICE OF THE STATE ENGINEER, GROUND WATER SECTION

REGISTRATION NO. 13092 OF WELL

COLORADO
STATE ENGINEER

Best Copy Available

Registrant Grayson Crook Date Apr. 23 1960

P.O. Address Weldona, Colo.

WELL LOCATION

County Morgan 44
NE 1/4 NE 1/4 SW 1/4 Section 34
Twp. 5N, Rge. 5W, 6 PM

WELL DATA
Depth 32 ft. Diameter 30 in.
Casing : 20 ft. Plain; 12 ft. Perfor.
Static Water Level 18 ft. from top
Yield 300 (gpm)(cfs) from 31 ft.

Used for Irrigation on/at
PT. S. 1/2 34, T5N, R59W.
(legal description of land or site)

Water conveyed by Ditch size 6"

PUMP DATA

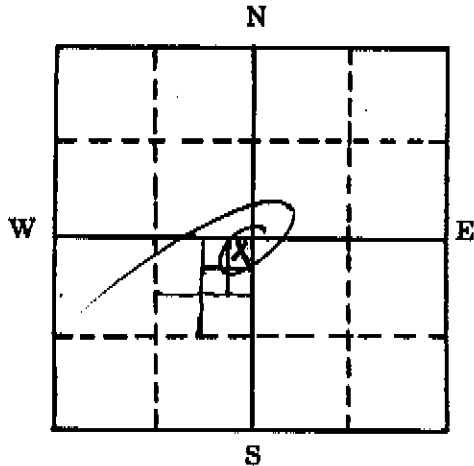
Type Turbine Size 6"

Driven by Electric Motor at 1800 RPM

Well was first used Aug, 1953

for Irrigation using 500 gpm

Well enlarged , 19 to
deepened
(gpm)(cfs)(ft)



WELL TO BE LOCATED AS ACCUR-
ATELY AS POSSIBLE WITHIN A
SMALL SQUARE WHICH REPRESENTS
40 ACRES; OR IF IN A TOWN OR
SUBDIVISION FILL IN THE FOLLOW-
ING:

Town or Subdivision

Street address or Lot and Block

LOG SHOULD BE GIVEN ON REVERSE
SIDE IF AVAILABLE

The above well ~~has~~ (has not) been registered in the Office of the State Engineer prior to May 1, 1957. If Registered give Filing No. .

If NOT Registered prior to May 1, 1957, a \$5.00 filing fee accompanies this form.

The above statements are true and correct to the best of my knowledge and belief.
Subscribed and Sworn before me

this 26th day of April, 1960

My commission expires Jan. 16, 1961

Grayson Crook
Registrant

(SEAL) [Signature]
Notary Public

FOR STATE ENGINEER'S USE

Located in 1-1 district, Morgan County for Irrigation
Registration No. 2509 in 1-1, on April 27, 1960

SEP 19 1960

Form F (Rev.) 4/24/60
3-57-5M

STATE OF COLORADO
DIVISION OF WATER RESOURCES
OFFICE OF THE STATE ENGINEER, GROUND WATER SECTION
REGISTRATION NO. [REDACTED] WELL
COLORADO
STATE ENGINEER

RECEIVED

APR 27 1960

Registrant Grayson Crook Date Apr. 23 1960

P.O. Address Weldona, Colo.

WELL DATA
Depth 32 ft. Diameter 30 in.
Casing : 20 ft. Plain; 12 ft. Perfor.
Static Water Level 19 ft. from top
Yield 500 (gpm)(cfs) from 31 ft.

WELL LOCATION
County Morgan 44
N5 NE 1/4 NE 1/4 SW 1/4
NE 1/4 Sec 34
Twp. 5N, Rge. 5W, 6 PM

Used for Irrigation on/at
PT. S. 1/2 34, T5N, R59W.
(legal description of land or site)

Water conveyed by Ditch, size 6"

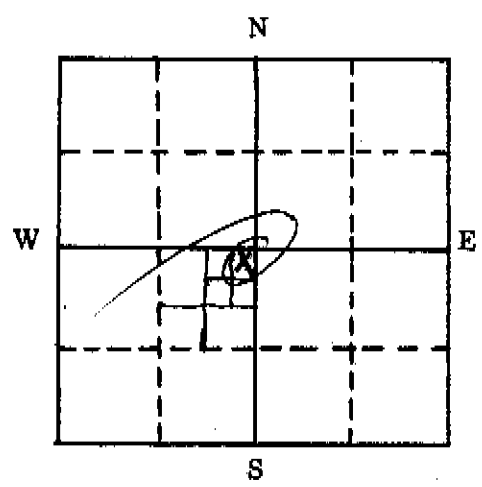
PUMP DATA
Type Turbine Size 6"

Driven by Electric ^{Motor} at 1800 RPM

Well was first used Aug, 1955

for Irrigation using 500 gpm

Well enlarged —, 19— to
— (gpm)(cfs)(ft)



WELL TO BE LOCATED AS ACCURATELY AS POSSIBLE WITHIN A SMALL SQUARE WHICH REPRESENTS 40 ACRES; OR IF IN A TOWN OR SUBDIVISION FILL IN THE FOLLOWING:

Town or Subdivision

Street address or Lot and Block

The above well ~~has~~ (has not) been registered in the Office of the State Engineer prior to May 1, 1957. If Registered give Filing No. _____

If NOT Registered prior to May 1, 1957, a \$5.00 filing fee accompanies this form.

The above statements are true and correct to the best of my knowledge and belief.
Subscribed and Sworn before me

this 26th day of April, 1960

My commission expires Jan. 16, 1964

Grayson Crook
Registrant

(SEAL) [Signature]
Notary Public

FOR STATE ENGINEER'S USE

Located in 1-1 district, Morgan County for Irrigation

Registration No. 2509 in 1-1, on April 27, 1960

OK # 2509, 1-1
JUL 14 1960


STATE OF COLORADO
DIVISION OF WATER RESOURCES
OFFICE OF THE STATE ENGINEER

Index No.	<u>4762</u>
IDWD	<u>1-26</u>
Completion	<u>Mar 1</u>
Yield	
Checked By	

ENT

MAP AND STATEMENT FOR WATER WELL FILING

PERMIT NUMBER 47443



STATE OF COLORADO) SS

CLAIMANT (s) Weldon Valley School Dist

being duly sworn upon oath deposes and says that he (they) is (are) the owner (s) of the well described hereon; the total number of acres

of land irrigated from this well is _____; work was commenced on this well by actual construction on the

19th day of July 19 71; the sustained

yield from said well is 15 gpm, for which claim is hereby made

for Domestic purpose (s);

the average annual amount to be diverted is _____ acre-feet; this map and statement is filed in compliance with law; he (they) has (have) read the statements made hereon; knows the content thereof; and that the same are true of his (their) own knowledge.

Signature (s) David A. Cuvard

Address: Weldona, Colorado

Subscribed and sworn to before me on this 28th day of July, 19 71

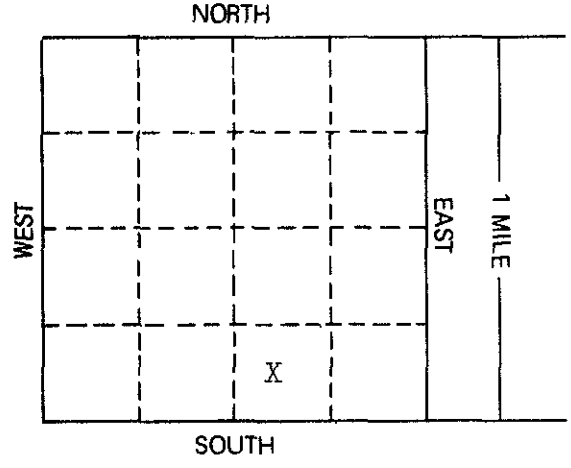
My Commission expires: August 24, 1971
(Seal) Bette Lou Dunning
Notary Public

WELL DATA

Date Completed July 18, 1971
Static Water Level 12'
Total Depth of Well 37'

WELL LOCATION 44
Morgan County
SW $\frac{1}{4}$ of SE $\frac{1}{4}$, sec. 34
T. 5N R. 59W 6th P.M.

INDICATE WELL LOCATION ON DIAGRAM



WELL SHALL BE LOCATED WITH REFERENCE TO GOVERNMENT SURVEY CORNERS OR MONUMENTS, OR SECTION LINES BY DISTANCE AND BEARING.

_____ ft. from _____ section line.
(North or South)
_____ ft. from _____ section line.
(East or West)

Ground Water Basin _____
Water Management District _____
Domestic wells may be located by the following:
LOT _____, BLOCK _____
SUBDIVISION _____
FILING # _____

ACCEPTED FOR FILING IN THE OFFICE OF THE STATE ENGINEER OF COLORADO ON THIS _____ DAY OF _____, 19 _____

STATE ENGINEER

FORM TO BE MADE OUT IN QUADRUPLICATE: WHITE FORM must be an original copy on both sides and signed. WHITE AND GREEN copies must be filed with the State Engineer within 30 days after the well is completed or within 7 days after expiration date of the permit, whichever is sooner; PINK COPY is for the Owner and YELLOW COPY is for the Driller.

WELL LOG

From	To	Type & Color of Material	Water Loc.
0	3	Top	
3	12	Sand & clay	
12	16	Dirty fine sand & fine gravel	
16	28	Fine sand & gravel	
28	37	Shale	

Use additional paper if necessary to complete log.

WELL DATA

Type Drilling standard rotary

HOLE DIAMETER:

7 in. from 0 ft. to 37 ft.

_____ in. from _____ ft. to _____ ft.

_____ in. from _____ ft. to _____ ft.

CASING RECORD

Plain Casing

Size 5, kind plas from 0 ft. to 18 ft.

Size _____, kind _____ from _____ ft. to _____ ft.

Size _____, kind _____ from _____ ft. to _____ ft.

Perforated Casing

Size 5, kind plas from 18 ft. to 28 ft.

Size _____, kind _____ from _____ ft. to _____ ft.

Size _____, kind _____ from _____ ft. to _____ ft.

GROUTING RECORD

Material cement

Intervals 0-10'

Placement Method spill tube

GRAVEL PACK RECORD

Size _____ interval 10' to bottom

TEST DATA

Date Tested July 18, 1971

Type of Pump bailed

Length of Test 2 hrs.

Sustained Yield (Metered) 15 gpm

Drawdown 5'

WELL DRILLERS STATEMENT

The undersigned, being duly sworn, deposes and says: he is the driller of the well hereon described; he has read the statement made hereon; knows the content thereof, and the same is true of his own knowledge. Canfield Drilling Co.

Donald E. Canfield

License No. 7

State of Colorado, County of Morgan) ss

Subscribed and sworn to before me this 28th day of July, 19 71


My Commission expires August 24, 19 71. Bette Ann Dunning

Notary Public

DIVISION OF WATER RESOURCES, DEPARTMENT OF NATURAL RESOURCES
101 Columbine Bldg., 1845 Sherman Street, Denver, Colorado 80203

ENT

APPLICATION FOR: A PERMIT TO USE GROUND WATER
 A PERMIT TO CONSTRUCT A WELL
 REPLACEMENT FOR NO. _____
 A PERMIT TO INSTALL A PUMP
 OTHER



PRINT OR TYPE

LOCATION OF WELL

APPLICANT Weldon Valley School Dist
Street Address _____
City & State Weldona, Colorado
Use of ground water Domestic
Owner of land on which well is located _____
Owner of irrigated land _____
Number of acres to be irrigated _____
Legal description of irrigated land _____

COUNTY Morgan
SW $\frac{1}{4}$, of the SE $\frac{1}{4}$, sec. 34
T. 5N, R. 59W, 6th P.M.
Street or Lot & Block _____
City or Subdiv. _____ Filing _____
Ground Water Basin _____
Water Management District _____

Other water rights on this land _____
Aquifer (s) ground water is to be obtained from Alluvial

LOCATE WELL ON THE BACK OF THIS SHEET
Driller Canfield Drlg. Co. No. 7
Driller's Address P.O. Box 519, Ft. Morgan, Colorado
David A. Oswald
Signature of Applicant
CONDITIONS OF APPROVAL

Storage capacity _____ AF
ANTICIPATED PUMPING RATE 15 GPM
AVERAGE ANNUAL AMOUNT OF GROUND WATER TO BE APPROPRIATED _____ Acre-feet

ESTIMATED WELL DATA

Anticipated start of drilling July 19 71
Anticipated start of use _____ 19 _____

Hole Diameter:
7 in. from 0 ft. to 38 ft.
_____ in. from _____ ft. to _____ ft.

Casing:
Plain 5 in. from 0 ft. to 28 ft.
_____ in. from _____ ft. to _____ ft.
Perf. 5 in. from 28 ft. to 38 ft.
_____ in. from _____ ft. to _____ ft.

ESTIMATED PUMP DATA

Type Unknown HP _____ Outlet Size _____

NO. GW 13162
APPLICATION APPROVED:
VALID FOR ONE (1) YEAR AFTER DATE ISSUED
UNLESS EXTENDED FOR GOOD CAUSE SHOWN TO THE ISSUING AGENCY
PERMIT NO. 47443 CONDITIONAL
DATE ISSUED JUL 16 1971
STATE ENGINEER J. F. Snipes
BY Carlton W. Ekers

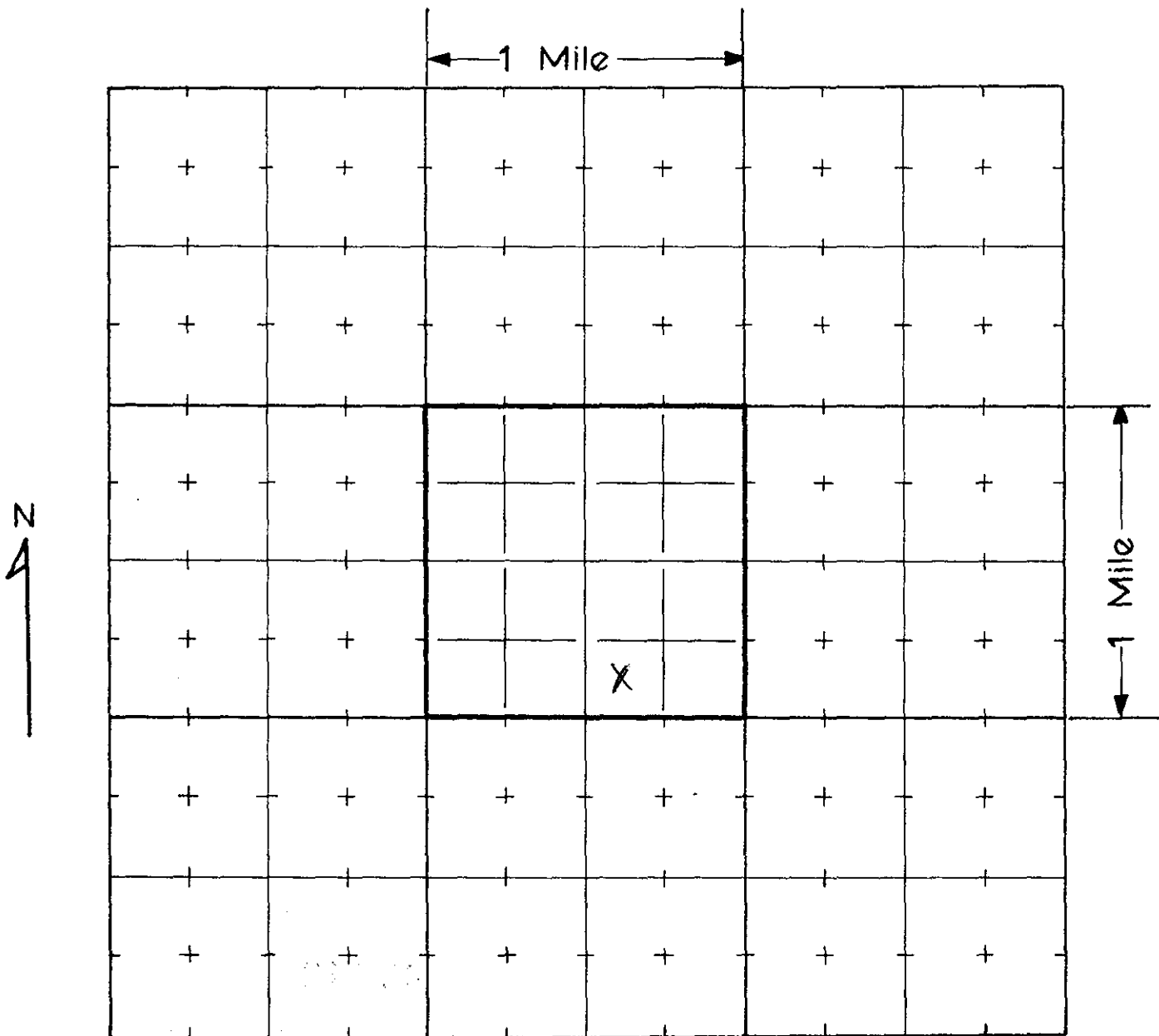
THE LOCATION OF THE PROPOSED WELL SHALL BE SHOWN ON THE DIAGRAM BELOW WITH REFERENCE TO SECTION LINES OR GOVERNMENT SURVEY CORNERS OR MONUMENTS.

_____ feet from _____ (North or South) section line

_____ feet from _____ (East or West) section line

IF WELL IS FOR IRRIGATION, THE AREA TO BE IRRIGATED MUST BE SHADED OR CROSS-HATCHED.

This diagram represents nine (9) sections. Use the CENTER SQUARE (one section) to indicate the location of the well.



THE SCALE OF THE DIAGRAM IS TWO INCHES EQUALS ONE-MILE

FORM NO.
GWS-11
07/93

STATE OF COLORADO
OFFICE OF THE STATE ENGINEER
818 Centennial Bldg., 1313 Sherman St., Denver, Colorado 80203
(303) 866-3581

For Office Use only

RECEIVED

JUN 06 1997

WATER RESOURCES
STATE ENGINEER
COLO.

PRIOR TO COMPLETING FORM, SEE INSTRUCTIONS ON REVERSE SIDE

CHANGE IN OWNERSHIP/ADDRESS / LOCATION

WELL PERMIT, LIVESTOCK TANK OR EROSION CONTROL DAM

1. NEW OWNER

NAME(S) Jim & Tom Degankart
Mailing Address 23999 Rd 11
City, St. Zip Wetmore, CO
Phone (970) 645-2276

2. THIS CHANGE IS FOR ONE OF THE FOLLOWING:

- WELL PERMIT NUMBER 5995F
- LIVESTOCK WATER TANK NUMBER
- EROSION CONTROL DAM NUMBER

3. WELL LOCATION: COUNTY Morgan OWNER'S WELL DESIGNATION irrigation
2 (Address) (City) (State) (Zip)
SE 1/4 of the SW 1/4, Sec. 34 Twp. 5 N. or S., Range 59 E. or W. 6th P.M.
 Distances from Section Lines Ft. from N. or S. Line, Ft. from E. or W. Line.
 Subdivision Lot Block Filing (Unit)

4. LIVESTOCK TANK OR EROSION CONTROL DAM LOCATION: COUNTY _____
 _____ 1/4, Sec. _____ Twp. _____ N. or S., Range _____ E. or W. _____ P.M.

5. The above listed owner(s) say(s) that he (they) own the structure described herein.
 The existing record is being amended for the following reason(s):
 Change in name of owner. Change in mailing address. Correction of location.

6. I (we) have read the statements made herein, know the contents thereof, and state that they are true to my (our) knowledge.
 [Pursuant to Section 24-4-104-(13)(a) C.R.S., the making of false statements herein constitutes perjury in the second degree and is punishable as a class 1 misdemeanor.]

Name/Title (Please type or print)
Jim & Tom Degankart

Signature
Jim Degankart

Date
4/19/97

FOR OFFICE USE ONLY

ACCEPTED AS A CHANGE IN OWNERSHIP AND/OR MAILING ADDRESS.

Hal D. Lonja

Sandra Johnson

JUL 22 1997

State Engineer Court Case No. _____ Div. 1 Co. 44 W.D. 01 Basin _____ MD _____ Use _____

**INSTRUCTIONS CHANGE OWNERSHIP-ADDRESS LOCATION CORRECTION FORM JULY 1993
NO FEE IS REQUIRED**

The form must be typewritten or printed in BLACK INK. Initial and date any changes you make on the form.

**THIS FORM MAY BE REPRODUCED BY PHOTOCOPYING OR WORD PROCESSING MEANS.
INCOMPLETE FORMS WILL BE RETURNED. ATTACH ADDITIONAL SHEETS IF MORE SPACE IS NEEDED.**

1. Print the new owner's name and include the mailing address and phone number.
2. Indicate if the change in ownership/address is for a well permit, livestock water tank or erosion control dam. Be sure to include the proper permit, tank or dam number.
3. Complete the well location information. If the address of the well location is different than the mailing address of the owner, include the address where the well is located. If the owner has more than one well, provide well name or number as designated by the owner; i.e. North Well. The actual well location must include ¼, ¼, Section, Township and Range. Check the appropriate boxes for North or South and East or West directions. Complete the Subdivision, Lot, Block and Filing information, if applicable.
4. Complete the location information for the livestock water tank or erosion control dam. The actual location must include ¼, Section, Township, Range and P.M. Check the appropriate boxes for North or South and East or West directions.
5. Check the reason(s) for submitting the form, whether it is a change in ownership/address and/or location correction.
6. The owner of the structure must sign. Print or type your name in the first block if it is different from Item No. 1. If signing as a representative of a company who owns the structure, then your title must also be included in the first block. Sign the second block and date the last block.

USE THIS FORM TO CORRECT THE LOCATION OF YOUR WELL IF:

- A. Your well was permitted, registered, or first used prior to May 8, 1972 for ordinary household purposes in up to three single-family dwellings, fire protection, the watering of poultry, domestic animals, and livestock on farms and ranches and the irrigation of not over one acre of home gardens and lawns.
- B. Your well is not of the type described in A above, but was permitted or registered prior to May 17, 1965. Inside the Designated Ground Water Basins, other procedures and publication may be required.
- C. Your well was decreed by the Water Court for the correct location.

IN ALL OTHER CASES USE FORM GWS-42

All other types of changes concerning Livestock Water Tanks and Erosion Control Dams should be submitted on the standard Permit Application form and be accompanied by a \$15.00 filing fee.

If you have questions, contact the Denver or the Division Office where your well is located.

DIVISION 1
800 8th Ave Rm 321
Greeley CO 80631
(303) 352-8712

DIVISION 2 Box 5728
219 W 5th Rm 223
Pueblo CO 81003
(719) 542-3368

DIVISION 3 Box 269
422 4th St
Alamosa CO 81101
(719) 589-6683

DIVISION 4 Box 456
1540 E Niagara
Montrose CO 81402
(303) 249-6622

DIVISION 5 Box 396
50633 US Hwy 8 & 24
Glnwd Spgs CO 81601
(303) 945-5665

DIVISION 6 Box 773450
625 So. Lincoln Ave.
Strmbt Spgs CO 80477
(303) 879-0272

DIVISION 7 Box 1880
1474 Main St
Durango CO 81302
(303) 247-1845

DENVER OFFICE
Rm 821
1313 Sherman St
Denver CO 80203
(303) 866-3581

ent

B4M

STATE OF COLORADO
DIVISION OF WATER RESOURCES
OFFICE OF THE STATE ENGINEER
GROUND WATER SECTION

RECEIVED
 DEC 30 1964
 GROUND WATER SECT.
 COLORADO
 STATE ENGINEER

Index No. 2376
 IDWD 1-1
 Use Irrigation
 Registered 12-30-64

LOG AND HISTORY OF WELL

(For State Engineer's Use)

Driller Harold Adams Well Lic. No. 124
 Owner Grayson Crook
 Street _____ City Weldona, Colo.
 Tenant Same
 Use of Water Irrigation

WELL LOCATION

44
Morgan County
NW 1/4 of SE 1/4 of Sect. 34
 Twp. 5N, Rge. 59W, 6 PM

On or By NW 1/4, SE 1/4, Sect. 34, Twp. 5N. No. Acres 80
(description of site or land)
 Date Started Aug. 8, 19 64
 Date Completed Aug 8, 19 64
 Yield 800 GPM or _____ CFS

WELL DESCRIPTION:

Depth to Water 15 ft. Total Depth 36 ft.
(measured from ground surface)
 Hole Diameter { from 0 ft. to 36 ft., 40 in.
 from _____ ft. to _____ ft., _____ in.
 from _____ ft. to _____ ft., _____ in.

TEST DATA:

How Tested X Pump or _____ Bailed
 Date Tested Aug. 9, 19 64 Length 10 hrs.
 Rate 800 GPM Drawn Down 30 ft.

PUMP DATA:

Pump Type Turbine Outlet Size 6 in.
 Driven by Elect HP 10

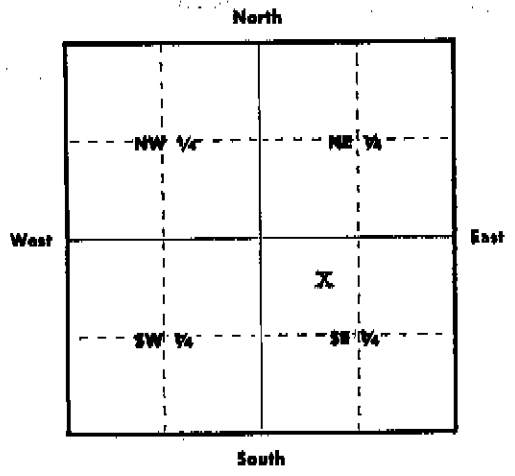
CASING RECORD:

Plain Casing

Size 18, Kind Concrete from 0 ft. to 16 ft.
 Size _____, Kind _____ from _____ ft. to _____ ft.
 Size _____, Kind _____ from _____ ft. to _____ ft.

Perforated Casing

Size 18, Kind Concrete from 16 ft. to 36 ft.
 Size _____, Kind _____ from _____ ft. to _____ ft.
 Size _____, Kind _____ from _____ ft. to _____ ft.



ABOVE DIAGRAM REPRESENTS ONE FULL SECTION. LOCATE WELL ACCURATELY IN SMALL SQUARE REPRESENTING 40 ACRES.

or

If the above is not applicable fill in:

 No. Street

 City or Town

or

Lot _____, Block _____

 Subdivision
(Include filing or number)

TO BE MADE OUT IN QUADRUPPLICATE:

Original Blue and Duplicate Green Copy must be filed with the State Engineer within 30 days after well is completed. White copy is for the Owner and Yellow copy for the Driller. **SIGN BLUE COPY**

WELL LOG

Ground Elevation _____ (if known) How Drilled Reverse Rotary

FROM FEET	TO FEET	TYPE OF MATERIAL	REMARKS (such as Cementing, Packing, Shut off, etc.)	Indicate Water Bearing Formation	Indicate Perforated Casing Location
0	5	top			
5	10	Sand			
10	17	Clay			
17	34	Gravel up to 1"			
34	55	Shale			

(if more space is required use additional sheet)

WELL DRILLER'S STATEMENT

This well was drilled under my supervision and the above information is true and correct to the best of my knowledge and belief.

Signed Harold Adams Well who
By Harold Adams

Dated _____ 19__

Form C Rev.
9-62/10M

STATE OF COLORADO

APPLICATION FOR:

A PERMIT TO USE GROUND WATER
 A PERMIT TO CONSTRUCT A WELL

RECEIVED

AUG 6 1964
GROUND WATER SECTION

COLORADO
STATE ENGINEER

Applicant Grayson Crook

P. O. Address Weldona, Colo.

Quantity applied for 800 gpm or
AF Storage

Used for Irrigation Purposes

on/at NW 1/4, SE 1/4, Sect. 34, Twp. 5N, Rge. 59W
(legal description of land site)
80

Total acreage irrigated and other rts.

ESTIMATED DATA OF WELL

Hole size: 40 in. to 36 ft.
in. to ft.

Casing Plain 18 in. from 0 to 16 ft.
in. from to ft.

Open or Perf. 18 in. from 16 to 36 ft.
in. from to ft.

PUMP Outlet

DATA: Type Turbine HP 10 Size 6"

Use initiation date Aug. 8 19 64
(Use Supplemental pages for additional data)

Driller to furnish Log and History (Form E)
within 30 days after completion of well.

LOCATION OF WELL

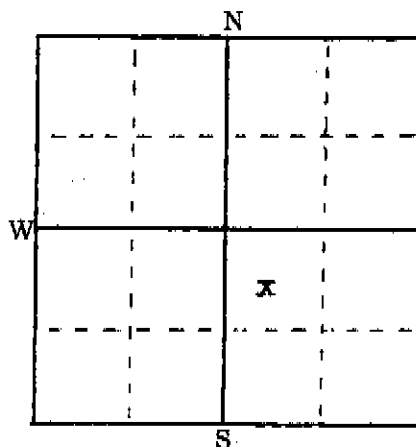
County Morgan

NW 1/4 of SE 1/4 of Sect. 34, Twp. 5N,

Rge. 59W, 6 P.M. OR

Street Address or Lot & Block No.

Town or Subdivision



Locate well in 40 acre (small) square as near as possible. Large square is one section.

\$25.00 fee required for uses other than Domestic or Livestock.

Applicant Grayson Crook

Agent or Driller Harold Adams Well Wks No. 124

Address Brush, Colo.

THIS APPLICATION APPROVED
PERMIT NO. 6 5995-F
ISSUED:
DATE AUG 6 1964 19

NOTE — SATISFACTORY COMPLETION REQUIRED FOR APPROVAL OF APPLICATION

WELL LOG

From	To	Type of Material	Water Loc.
0 3	3 29	top soil and sand gravel	

Use additional paper if necessary to complete log.

WELL DATA

Type Drilling rotary

HOLE DIAMETER:

8 in. from 0 ft. to 29 ft.
 _____ in. from _____ ft. to _____ ft.
 _____ in. from _____ ft. to _____ ft.

CASING RECORD

Cemented from _____

Plain Casing

Size 8 in. kind plastic from 0 ft. to 9 ft.
 Size _____ kind _____ from _____ ft. to _____ ft.
 Size _____ kind _____ from _____ ft. to _____ ft.

Perforated Casing

Size 5 in. kind plastic from 9 ft. to 29 ft.
 Size _____ kind _____ from _____ ft. to _____ ft.
 Size _____ kind _____ from _____ ft. to _____ ft.

TEST DATA

Date Tested June 30, 1968
 Type of Pump Submersible
 Length of Test 2 hrs.
 Constant Yield 30 gpm
 Drawdown 3 ft.

WELL DRILLERS STATEMENT

Virgil A. Segelke

being duly sworn, deposes and says:
 he is the driller of the well hereon
 described; he has read the statement
 made hereon; knows the content there-
 of, and the same is true of his own
 knowledge.

X Virgil A. Segelke
 License No. 115

State of Colorado, County of Morgan) ss

Subscribed and sworn to before me this _____ day of _____, 19____

My Commission expires _____, 19____

Notary Public

STATE OF COLORADO

APPLICATION FOR: A PERMIT TO USE GROUND WATER
 A PERMIT TO CONSTRUCT A WELL
 OTHER

Application must be completed satisfactorily before acceptance

JUN 24 1968
GROUND WATER SECT.
COLORADO
STATE ENGINEER

PRINT OR TYPE

LOCATION OF WELL

APPLICANT Weldon Valley School

COUNTY Morgan

Street Address _____

SW $\frac{1}{4}$ SE $\frac{1}{4}$, sec. 34

City & State Weldona, Colorado

T. 5 N, R. 59 W, 6 P.M.

Use of ground water Domestic

Ground Water Basin South Platte River

Owner of land on which well _____

Water Management _____

is located School District Re: -20

District _____

Number of _____

acres to be irrigated _____

Legal description of _____

irrigated land SW

Other water rights on _____

this land _____

Owner of irrigated _____

land _____

Aquifer(s) ground water is to be obtained _____

from Alluvium

USE DIAGRAM ON THE BACK OF THIS SHEET TO LOCATE WELL.

Driller Segelke Well Service No. 115

Driller's P. O. Box 98

Address Wiggins, Colorado 80654

Virgil A. Segelke
Signature of Applicant

ESTIMATED WELL DATA

CONDITIONS OF APPROVAL

Est. quantity of ground water to be claimed:

Est. Max. Yield 30 GPM or CFS

Est. average annual amount to be _____

used in acre-feet _____

Storage capacity _____ AF

Anticipated start of drilling June 19 68

Hole Diameter:

8 in. from 0 ft. to 30 ft.

_____ in. from _____ ft. to _____ ft.

Casing:

Plain 5" in. from 0 ft. to 20 ft.

_____ in. from _____ ft. to _____ ft.

Perf. 5" in. from 20 ft. to 30 ft.

_____ in. from _____ ft. to _____ ft.

PUMP DATA:

Outlet

Type Ejecto HP 1/3 Size 1"

This application approved
PERMIT NUMBER _____
DATE ISSUED _____

State Engineer

by _____

This application approved
CONDITIONAL PERMIT NO. 34309
(Permit good for one (1) year after date
of issuance)
DATE ISSUED JUN 24 1968
Ralph Owens
Barlan W. Eker
by _____

THE LOCATION OF THE PROPOSED WELL SHALL BE SHOWN ON THE DIAGRAM BELOW. THE LOCATION WILL BE INDICATED BY THE DISTANCES FROM THE SECTION LINES, OR THE DISTANCE AND BEARING FROM GOVERNMENT SURVEY CORNERS OR MONUMENTS.

IF WELL IS FOR IRRIGATION, THE AREA TO BE IRRIGATED MUST BE SHADED OR CROSS-HATCHED.

Domestic wells may be located by the following:


Lot _____ Block _____ Street Address _____
or
City _____
Subdivision _____

The diagram represents nine (9) sections. Use the center square (section) to indicate the location of the well.

100 ft. from South line

1370 ft. from East line

SW $\frac{1}{4}$ SE $\frac{1}{4}$ Sec. 34, T 5N; R 59 W:



THE SCALE OF THE DIAGRAM IS TWO INCHES EQUALS ONE-MILE